











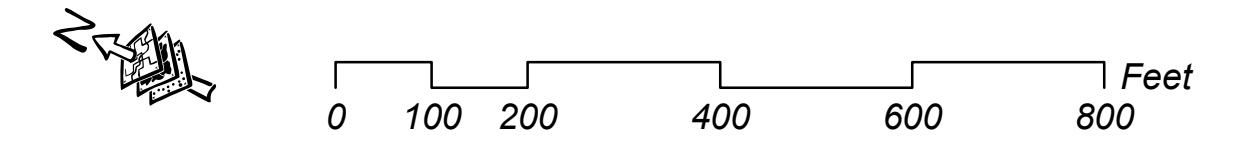


Future Land Use Map - 2020

City of Daytona Beach Shores, FL

- | | | | |
|---|---|---|--|
|  Residential Low Intensity |  High Density Residential |  Tourist Oriented Commercial |  Volusia County Urban Low Intensity |
|  Low Density Residential |  High Intensity Use |  Public & Quasi Public |  Coastal High Hazard Area |
|  Medium Density Residential |  Retail/Service Commercial |  Recreation & Open Space |  Daytona Beach Shores City Limit |



This map is for City planning purposes only.
The Coastal High Hazard data should not
be utilized for parcel specific analysis.

