










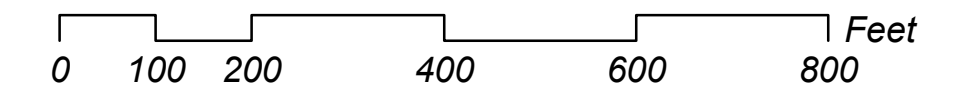


Future Land Use Map - 2020

City of Daytona Beach Shores, FL

-  Residential Low Intensity
-  Low Density Residential
-  Medium Density Residential
-  High Density Residential
-  High Intensity Use
-  Retail/Service Commercial
-  Tourist Oriented Commercial
-  Public & Quasi Public
-  Recreation & Open Space
-  Volusia County Urban Low Intensity
-  Coastal High Hazard Area
-  Daytona Beach Shores City Limit



This map is for City planning purposes only.
The Coastal High Hazard data should not
be utilized for parcel specific analysis.

